




2024 DRIVESOUTH RALLY FEST



12-14 APRIL



dunedin



Otago Daily Times



OTAGO MOTOR CLUB TRUST

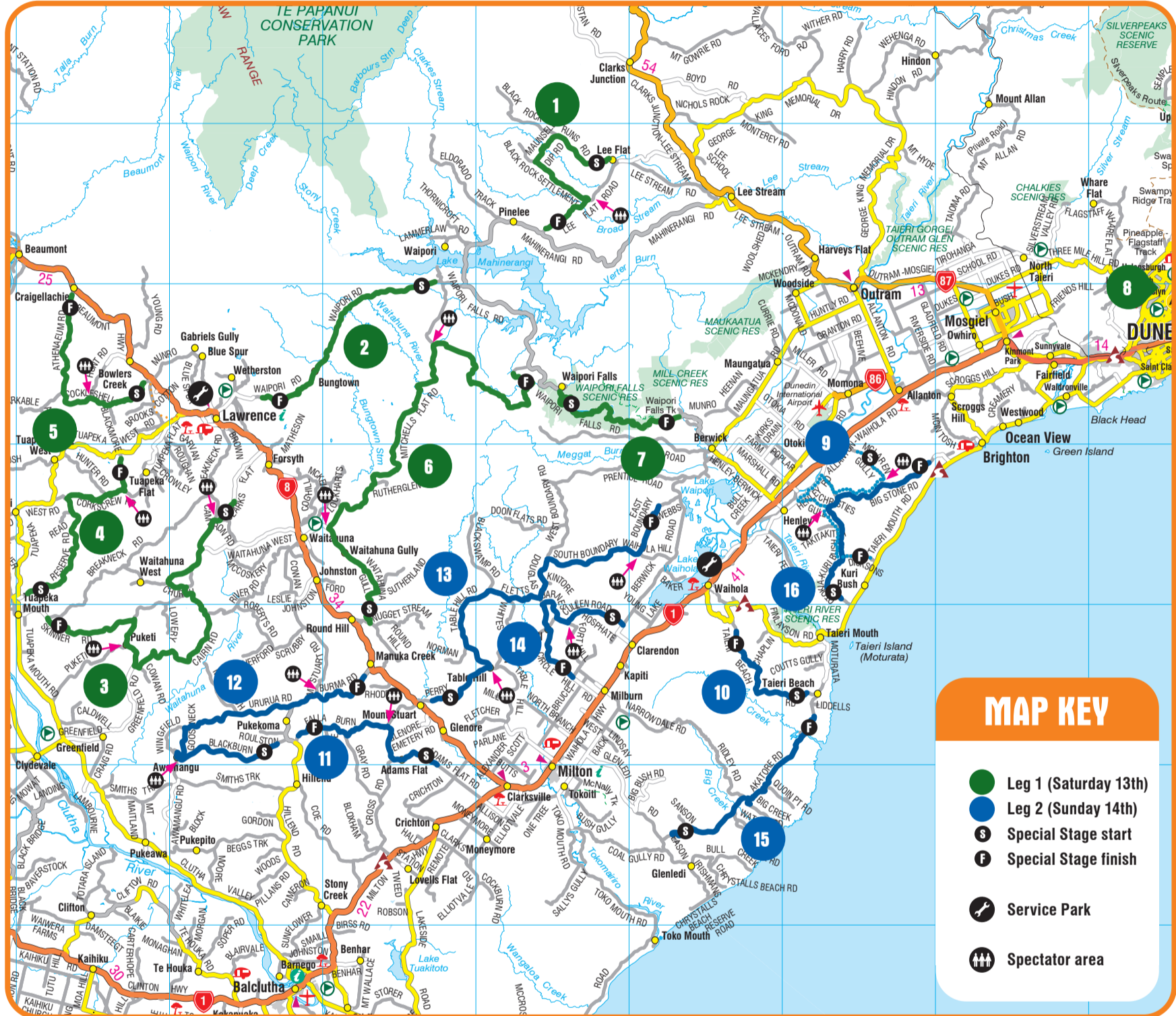


THANKS TO:

- Ricoh
- City Forests
- Dunedin City Council
- Clutha District Council
- Land Rover Owners Club Otago
- Amateur Radio Transmitters
- Wenita Forest Products
- Reilly's Towing
- Residents and Landowners
- Volunteers and Helpers
- Lawrence & Waiholā Communities

PLEASE RESPECT OUR FORESTS

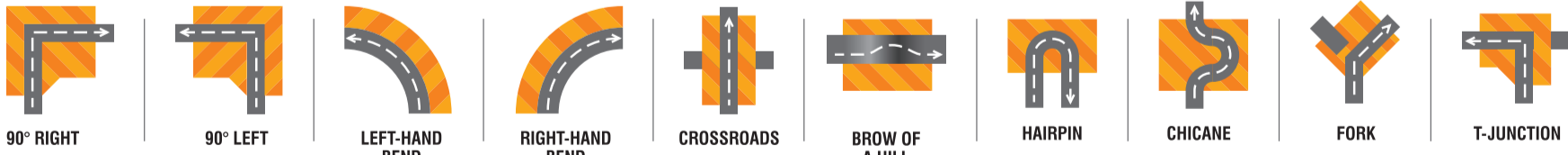
Light no fires.
Leave no rubbish.
Cause no damage.
NO SMOKING.



MAP KEY

- Leg 1 (Saturday 13th)
- Leg 2 (Sunday 14th)
- Ⓢ Special Stage start
- Ⓣ Special Stage finish
- Ⓜ Service Park
- Ⓜ Spectator area

STAY SAFE! RALLYING CAN BE DANGEROUS, AND SPECTATORS ARE ADVISED THAT THEY WATCH AT THEIR OWN RISK
Study these diagrams. The orange areas indicate PROHIBITED AREAS where it could be dangerous to stand. DO NOT stand in these areas as it could cause delays or the cancellation of the stage.



2024 Drivesouth Rally Fest Stage Map

FRIDAY 12 APRIL
Friday Night Motoshow and Ceremonial Start in the Octagon.
Starts 5pm, first car leaves 6.15pm

FOR RALLY INFO
visit otagorally.com, and live results at chrisport.co.nz

Use the Sportify app, password [rallynews](#) for live news.

Saturday 13 April · Leg 1

Stage	Name	Distance	Start
Start	Dunedin		7.15
SS1	Black Rock	17.00km	8.05
SS2	Waipori Road	15.00km	8.35
	Service A – Lawrence (45 mins)		8.55
SS3	Puketi	27.00km	10.02
SS4	Reserve Road	16.70km	10.37
	Optional remote refuel (Tuapeka)		
SS5	Cockleshell	13.00km	11.12
	Service B – Lawrence (45mins)		11.37
SS6	Mitchells Flat/ Waipori	42.00km	12.52
	Optional remote refuel (Waipori)		
SS7	Waipori Gorge	13.00km	13.45
SS8	Tarmac Super Stage	2.15km	15.00
	Service C – Dunedin (60 mins)		15.07
8C	Overnight Parc Fermé		16.15

Sunday 14 April · Leg 2

Stage	Name	Distance	Start
Start	Dunedin		7.30
	Service D - Edgar Centre(15 mins)		
SS9	Dicksons	18.00km	8.15
SS10	Taieri Beach	9.00km	8.50
	Service E – Waiholā (45 mins)		9.05
SS11	Adams Flat	11.00km	10.20
SS12	Gooseneck	23.00km	10.40
	Optional remote refuel (Mt Stuart)		
SS13	Perry Road	28.00km	11.20
	Service F – Waiholā (45 mins)		12.05
SS14	Circle Hill	11.00km	13.15
SS15	Akatore Rd	15.00km	13.50
SS16	Kuri Bush	15.00km	14.20
Finish	Brighton Domain		14.40



TARMAC SUPERSTAGE IN DOWNTOWN DUNEDIN

2.55pm Saturday 13th April, wharf area beside the Anzac Ave overbridge.
Each car does 4 spectacular laps of the block. \$15 entry fee, kids under 12 free! Best viewing, with commentary, from the overbridge or any intersection.

PROMOTED BY THE OTAGO SPORTS CAR CLUB